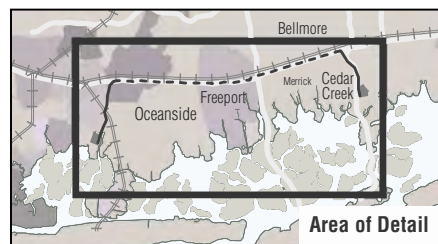


Proposed Project Elements

- Bay Park/Cedar Creek Shaft
- Bay Park/Cedar Creek Microtunnel
- Sunrise Highway Aqueduct Rehabilitation
- Land within Coastal Zone
- Land outside of Coastal Zone



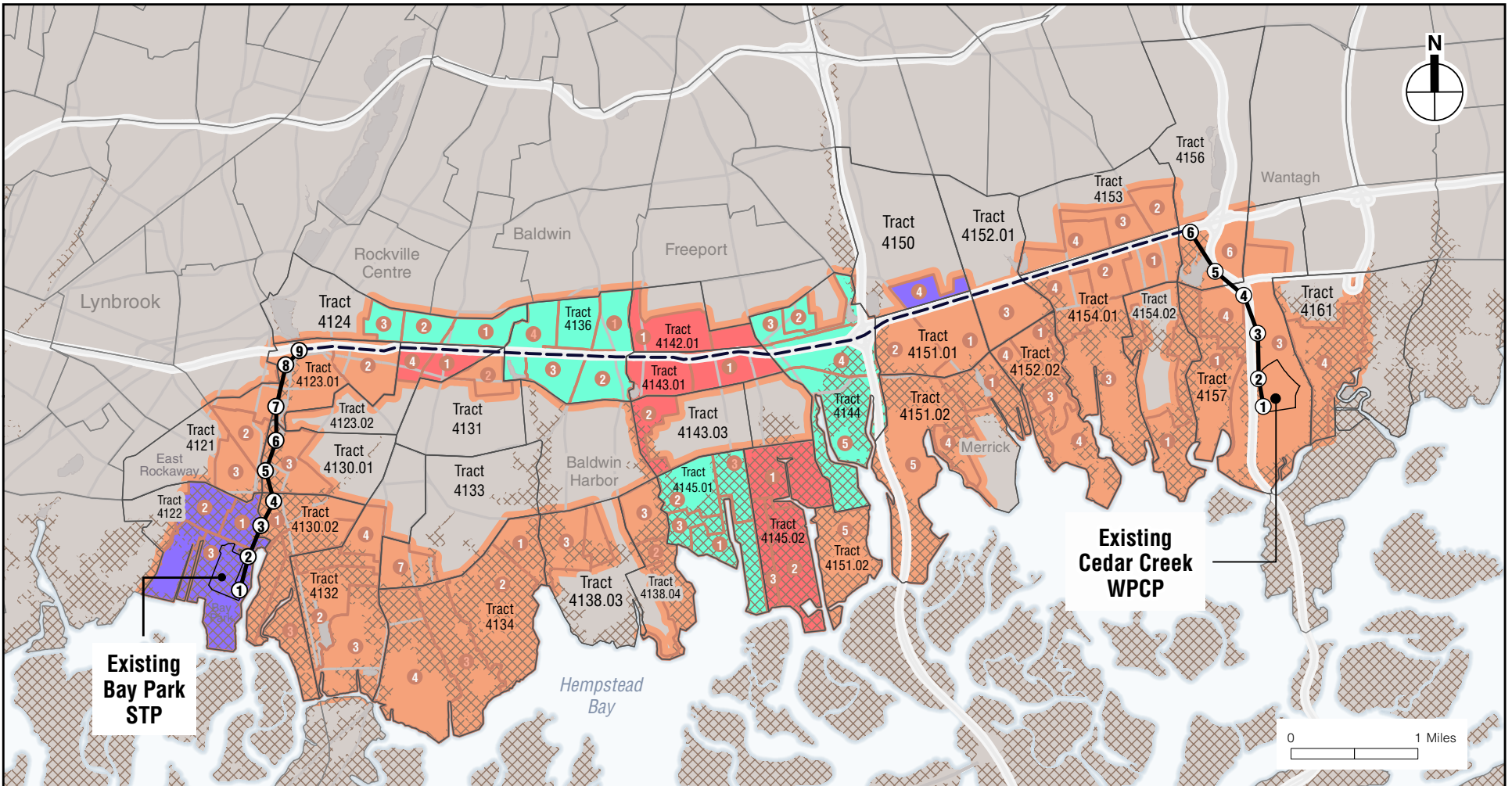
Homeland Security and Emergency Services	



Existing Cedar Creek WPCP View from
Wantagh State Parkway



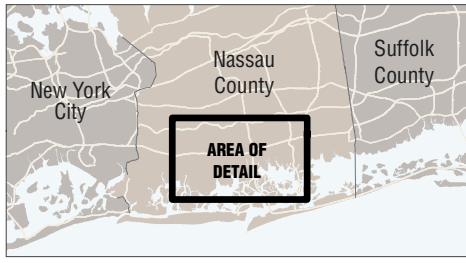
Cedar Creek WPCP View from Wantaugh State Parkway with Proposed Standpipe Receiving Tank



Proposed Project Elements

- Bay Park/Cedar Creek Shafts
- Bay Park/Cedar Creek Microtunnel
- Sunrise Highway Aqueduct Rehabilitation
- Census Tract Boundary
- FEMA 100/500-Year Floodplain
- Environmental Justice Study Area
- Low-Income Communities
- Minority Communities
- Low-Income and Minority Communities

BAY PARK CONVEYANCE PROJECT





FEMA



NEW YORK STATE
Homeland Security
and Emergency Services

Environmental Justice Study Area
Figure 5.11-1