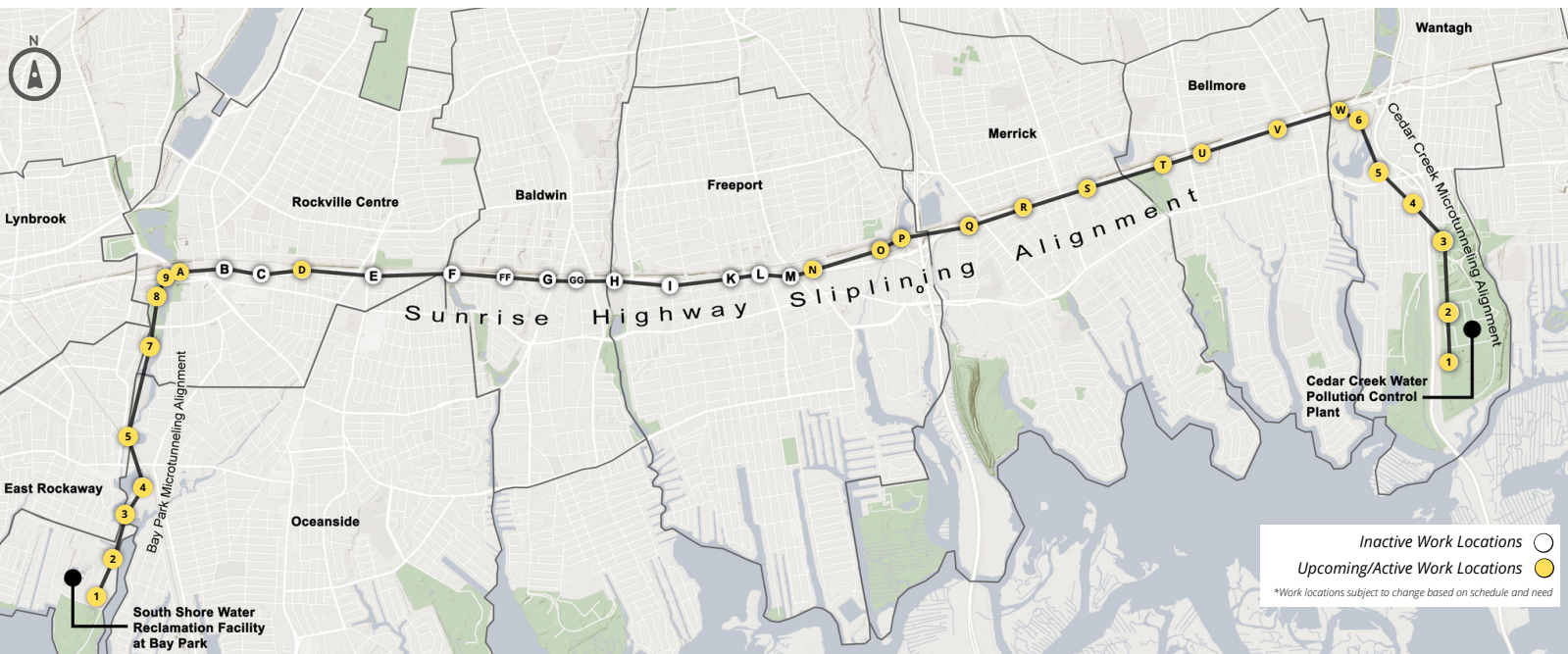


CONSTRUCTION LOOK AHEAD

August 2022



Note: The Project work locations and description of activities explained below are dynamic and subject to change due to various factors such as delivery or weather. Visit our Facebook page [@BayParkConveyance](#) for weekly and more frequent updates regarding project activities, locations, and lane closures. Call the 24/7 Project Hotline at (516) 252-6121 with concerns and questions. Text "roadwork" to "888777" to receive updates on County-wide daily road and lane closures.

SUNRISE HIGHWAY SLIPLINING

During sliplining activities and the duration of the Project, we ask for your cooperation adhering to traffic safety along work zone areas. Western Bays Constructors (WBC) is coordinating with New York State Department of Transportation (NYSDOT) to communicate lane closures on their Variable Message Signs (VMS). WBC is also communicating with Nassau County Traffic Management about weekly lane closures. The locations, dates, and hours of operation are shared with the public through various methods including in-person outreach, e-mails, and the Project's website and Facebook page. In addition to the work described below, intermittent daytime work will take place and temporary single lane closures on Sunrise Highway may occur for short periods during the day to support construction and ensure the safety of the traveling public. WBC will continue to monitor and control any potential noise, vibrations, and settlement from construction activities. Please contact the Project Outreach Team with any questions concerning our work.

Pit N (Freeport)

- Pit N is located on the south side of Sunrise Highway, just west of Newton Boulevard.
 - In August, crews will continue to install support of excavation (SOE) in preparation for sliplining. Installation of SOE can cause periods of noise and vibration that may be noticeable in the areas directly adjacent to the work site.
 - Work will take place overnight Monday through Friday, from 9 p.m. to 6 a.m. During these hours, two eastbound lanes will be closed, and one eastbound lane will remain open.

Pits O and P (Freeport)

- Pits O and P are located on the north side of Sunrise Highway, west of the Meadowbrook Parkway in Freeport.
 - SOE has been removed at Pit P and the pit has been backfilled.
 - WBC will continue to use both pit sites for storage and laydown purposes. A consistent presence of construction vehicles and crews will be present in the area.
 - In August, hydrostatic testing will commence from Pit O to Pit P.

SUNRISE HIGHWAY SLIPLINING

Pits Q and R (Merrick)

- Pit Q is located on the south side of Sunrise Highway, just west of Babylon Turnpike.
- Pit R is located on the south side of Sunrise Highway, east of Babylon Turnpike between Lansdowne Avenue and City Place.
 - Planning and work are underway for pit closure and restoration at Pits Q and R.
 - Hydrostatic testing will commence from Pit Q to Pit S.
 - Work will take place overnight Monday through Friday, from 9 p.m. – 6 a.m. During these hours, two eastbound lanes will be closed, and one eastbound lane will remain open. Three lanes of traffic will be maintained in both directions during peak periods between 6 a.m. – 9 a.m. and 3 p.m. – 9 p.m.



Sliplining at Pit T (July 2022)

Pits S, T and U (Bellmore)

- Pit S is located on the south side of Sunrise Highway, east of the Meadowbrook Parkway between Hewlett Avenue and Wynsum Avenue.
- Pit T is located on the south side of Sunrise Highway, just west of Newbridge Road.
- Pit U is located on the south side of Sunrise Highway, east of Newbridge Road, between Hanson Place and Argyle Place.
 - In August, sliplining will occur at Pit S, Pit T, and Pit U, installing new conveyance pipe from Pit S to Pit V.
 - Work will take place overnight Monday through Friday, from 9 p.m. – 6 a.m. During these hours, two eastbound lanes will be closed and one eastbound lane will remain open. Three lanes of traffic will be maintained in both directions during peak periods between 6 a.m. – 9 a.m. and 3 p.m. – 9 p.m.

Pit V (Bellmore)

- Pit V is located on the south side of Sunrise Highway, just east of Bedford Avenue.
 - SOE installation at Pit V is complete.
 - In August, crews will clean and plug the aqueduct from Pit V toward Pit W.
 - Work will take place overnight Monday through Friday, from 9 p.m. – 6 a.m. During these hours, two eastbound lanes will be closed and one eastbound lane will remain open. Three lanes of traffic will be maintained in both directions during peak periods between 6 a.m. – 9 a.m. and 3 p.m. – 9 p.m.



Left Turn Restriction at Pit W (July 2022)

Pit W (Wantagh)

- Pit W is located on the south side of Sunrise Highway just west of Lakeview Road in Wantagh.
 - In August, construction crews will continue to install Maintenance and Protection of Traffic (MPT) in the surrounding area.
 - SOE installation at Pit W will begin in advance of sliplining, which is anticipated to begin at the end of the month.
 - Construction activities will take place Monday through Friday, from approximately 9 a.m. to 3 p.m. While work is underway, one eastbound lane will be closed. Additionally, a left turn restriction will be in effect on Sunrise Highway at Lakeview Road.

Pit D and Pit A/Bay Park Shaft 9 (Rockville Centre)

- A construction entrance is established at Pit D, located at Joyce Field in Rockville Centre on the north side of Sunrise Highway, for storage and laydown of materials.
 - The sidewalk in front of Joyce Field, between Morris Avenue and N. Forest Avenue, will remain closed for the duration of the Project until 2024. MPT and Work Zone Traffic Control (WZTC) signage are in place to assist and direct pedestrians.
 - When walking past Pit D, pedestrians are directed to cross Sunrise Highway at either N. Forest Avenue or Morris Avenue.
- A construction entrance is set at BP9/Pit A, located at the Sunrise Highway/Merrick Road Interchange in Rockville Centre. These pits are off the roadway and as such, use of the area is not expected to impact the traveling public, but a consistent presence of construction vehicles and crews will be present in the area.
- In August, at Pit D and Pit A, crews will continue to install SOE in advance of excavation and in preparation for sliplining. Installation of SOE can cause periods of noise and vibration that may be noticeable in the areas directly adjacent to the work site.



Sheet Pile Installation at Pit A (June 2022)

BAY PARK MICROTUNNELING

*In the immediate areas surrounding Bay Park shaft sites, residents will notice an increase in construction vehicles and crews. **WBC will continue to monitor and control any potential noise, dust, vibrations, and settlement from construction activities.** Unless otherwise specified, work activities are expected to occur between 6 a.m. – 5 p.m., Monday through Friday. Saturday work is expected in August. We will continue to update the public as more information becomes available.*



Wet Well Construction at BP1 (July 2022)

Bay Park Shafts 1 and 2

- Shaft 1 (BP1) is located within the footprint of the South Shore Water Reclamation Facility at Bay Park.
- BP2 is located within the boundaries of Nassau County's Bay Park, at the northeast corner of Marjorie Lane.
 - Next to BP1, crews continue construction of a new pump station, a wet well, and a diversion structure.
 - In August, crews will install pump station columns, and pour concrete for interior walls of the wet well and diversion structure.
 - Microtunneling is complete from BP1 to BP3.
 - Post-microtunneling grouting at BP2 has commenced and will continue throughout August.

Bay Park Shaft 3

- BP3 is located on private property, off New Street in Oceanside.
 - In August, preparatory activities will begin to support microtunneling that will proceed from BP3 to BP4.
 - Microtunneling from BP3 to BP4 will commence in September.

BAY PARK MICROTUNNELING

Bay Park Shaft 4

- BP4 is located on private property, off New Street in Oceanside.
 - Shaft excavation is complete.
 - In August, crews will construct a reinforced concrete liner wall, a structure that supports pipe jacking.
 - Crews will continue to prepare the site to receive MARSH-MELLOW from BP3.

Bay Park Shaft 5

- BP5 is located at the East Rockaway Oxbow Park, off Ocean Avenue near the East Rockaway LIRR Station.
 - Excavation is ongoing and will continue through August.
 - In August, crews will begin construction of a reinforced concrete liner wall, a structure that supports pipe jacking.
 - To facilitate construction activities, access to nine parking spaces within the parking lot near Oxbow Park will remain closed until approximately fall 2022. The parking lot's approximately 60 remaining spaces will continue to be open with two-way traffic into and out of the parking lot.
 - Oxbow Park will remain closed through approximately fall 2022.



Pipe Installation at BP1 (July 2022)

Bay Park Shaft 7

- BP7 is located at the Rockville Centre Department of Public Works Yard, off Mill River Avenue and Riverside Road.
 - Crews continue to prepare the site in advance of excavation, which is anticipated to begin late August.
 - Crews will continue to use the site for storage and laydown purposes.

Bay Park Shaft 8

- BP8 is located at Rockville Centre's Lister Field, at the Mill River Complex Park.
 - Ongoing coordination with Rockville Centre is taking place to minimize impacts to the recreational use of Lister Field.
 - Crews have prepared the area in advance of site excavation, which is anticipated to start in the fall of 2022.



Pipe Delivery at CC1 (July 2022)

CEDAR CREEK MICROTUNNELING

August 2022

In the immediate areas surrounding Cedar Creek shaft sites, residents will notice an increase in construction vehicles and crews. **WBC will continue to monitor and control any potential noise, dust, vibrations, and settlement from construction activities.** Unless otherwise specified, work activities are expected to occur between 6 a.m. – 5 p.m., Monday through Friday. Saturday work is not expected.

Cedar Creek Shaft 1

- Shaft 1 (CC1) is located within the footprint of the Cedar Creek Water Pollution Control Plant (WPCP). Work at this location will have no noticeable impact to Cedar Creek Park users.
 - CC1 will receive the second MTBM, P.O.S.E.I.D.O.N., arriving from CC2, after microtunneling commences.
 - In August, a consistent presence of construction vehicles and crews will be present in the area to receive pipe deliveries.

Cedar Creek Shaft 2

- CC2 is located within the footprint of the Cedar Creek WPCP. Work at this location will have no noticeable impact to park users.
 - Crews continue to prepare the site in advance of microtunneling from CC2 to CC1.
 - P.O.S.E.I.D.O.N. is assembled and anticipated to begin microtunneling in August.

Cedar Creek Shafts 3 and 4

- CC3 is located at Cedar Creek Park, near the entrance to the Wantagh State Parkway and Jones Beach Bike Path.
- CC4 is located off King Road near St Regis Street in Wantagh.
 - At CC3, shaft excavation is complete.
 - At CC4, shaft excavation is ongoing.
 - The Jones Beach Bike Path will remain open to the public throughout construction. While all active work will be confined to a fenced-in site, construction-related vehicles will need to enter and exit the site. Please be mindful of construction vehicles as they enter and exit the park and follow signage and/or direction from flagging personnel in the area.

Cedar Creek Shafts 5 and 6

- CC5 is located at the intersection of Brookside Avenue and Linden Street, just west of the Wantagh State Parkway.
- CC6 is located just off Lakeview Road, south of Sunrise Highway in Wantagh.
 - Crews are continuing to prepare CC6 in advance of excavation, which is anticipated to begin in September.
 - Excavation at CC5 will follow.




Did You Know?

By the end of July, "MARSH-MELLOW" has microtunneled over 2,900 linear feet and new conveyance pipe has been placed along the Bay Park corridor between BP1 to BP3. Additionally, over 7,300 linear feet of pipe has been installed through sliplining. Crews are quickly advancing construction along all segments of the project corridor.


Email us at bayparkconveyance@gmail.com for more information.

For the most up-to-date information on lane closures on a weekly basis, please visit the Project [Facebook](#) page.

 **Email**
bayparkconveyance@gmail.com

 **Website**
www.bayparkconveyance.org

 **Community Information Center**
265 Sunrise Highway
Rockville Centre, NY 11570
*Check website for hours

 **24/7 Project Hotline**
(516) 252-6121

 **Facebook**
[@BayParkConveyance](https://www.facebook.com/BayParkConveyance)